

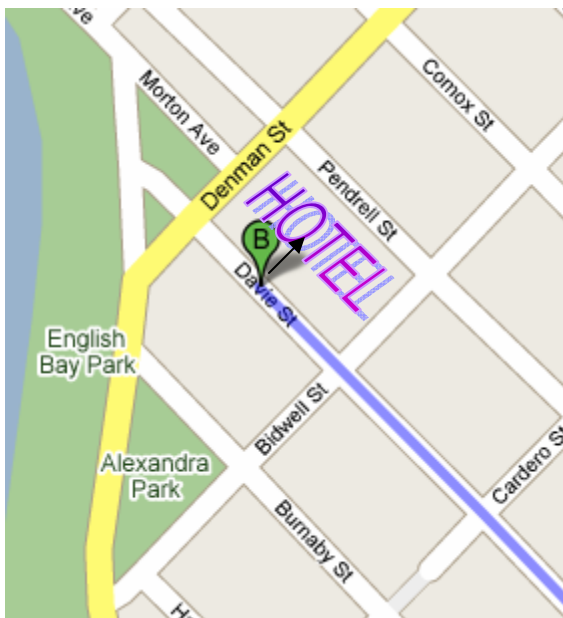
Directions from Tsawwassen Ferry Terminal to The Best Western Sands Hotel

A From: Tsawwassen Ferry Terminal
Tsawwassen, BC
Via Granville St [Edit](#)

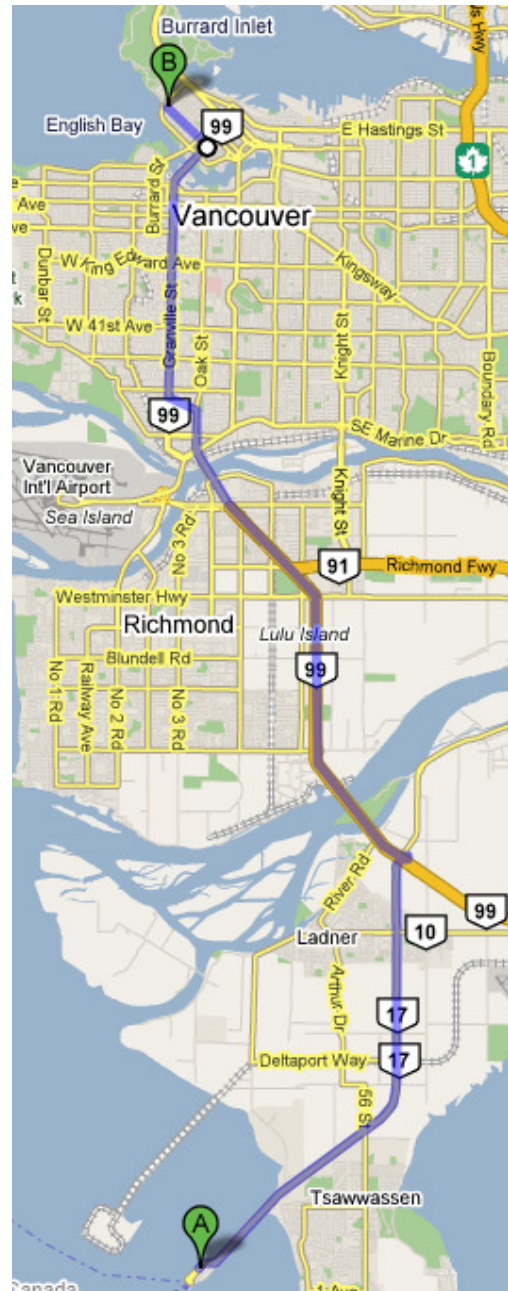
Drive: 37.2 km – about 44 mins

1. Head **northeast** toward **HWY-17** 0.5 km
2. Turn **left** at **HWY-17** 13.0 km
3. Merge onto **HWY-99 N** via the ramp to **Richmond/Vancouver** 14.3 km
4. Turn **left** at **Park Dr** 0.8 km
5. Turn **right** at **Granville St** 7.0 km
6. Turn **left** at **Davie St** 1.5 km

B To: 1755 Davie St
Vancouver, BC [Edit](#)

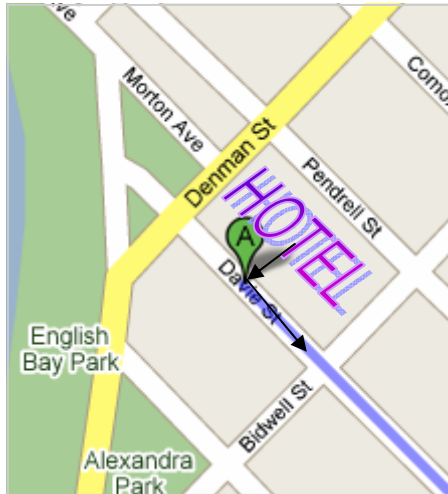


7. Turn **right** into the **drive way**. Hotel Lobby on the left and parking straight through



Enjoy Your Stay at the Best Western Sands Hotel!!

Directions from The Best Western Sands Hotel to Tsawwassen Ferry Terminal



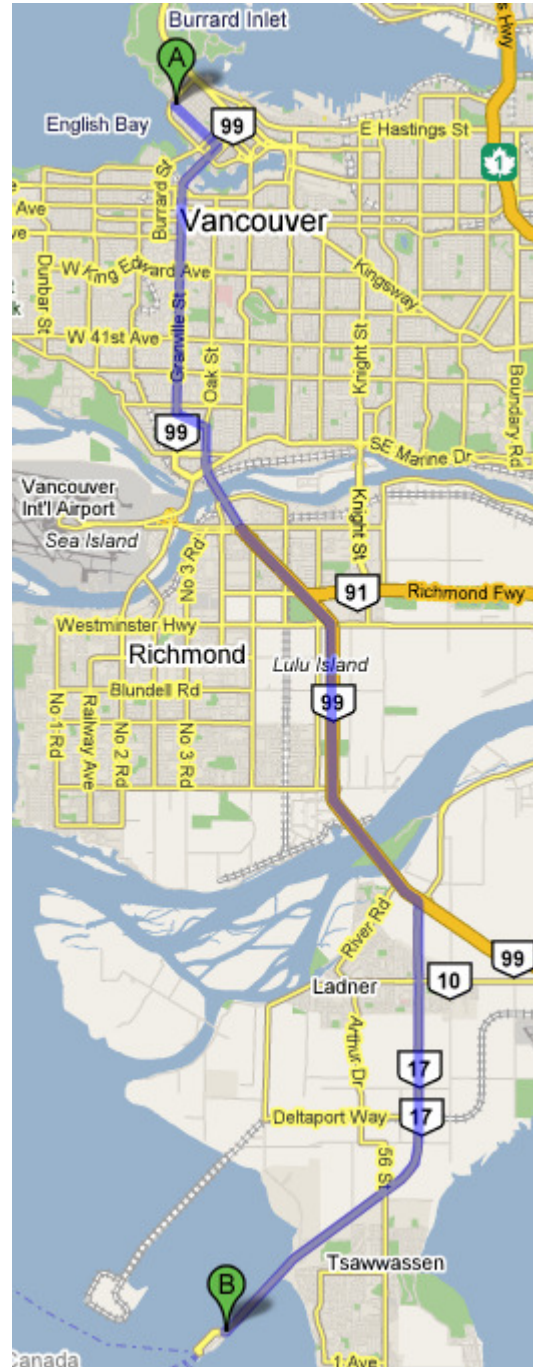
~~Turn right out of the Hotel drive way onto Davie St

From: 1755 Davie St
Vancouver, BC ✕ Edit

Drive: 36.0 km – about 42 mins

1. Head southeast on Davie St toward Bidwell St	1.5 km
2. Turn right at Granville St	7.0 km
3. Turn left at Park Dr	0.8 km
4. Turn right at Oak St	0.9 km
5. Slight left at HWY-99	12.7 km
6. Take exit 28 for HWY-17 toward BC Ferries	0.3 km
7. Keep right at the fork, follow signs for Ladner/Tsawwassen/Ferries Victoria, Nanaimo, Gulf Islands and merge onto HWY-17 S	12.8 km
8. Turn right	27 m

To: TSAWWASSEN FERRY TERMINAL station ✕ Edit



We hope you enjoyed your stay at the Best Western Sands Hotel. Have a safe Journey!