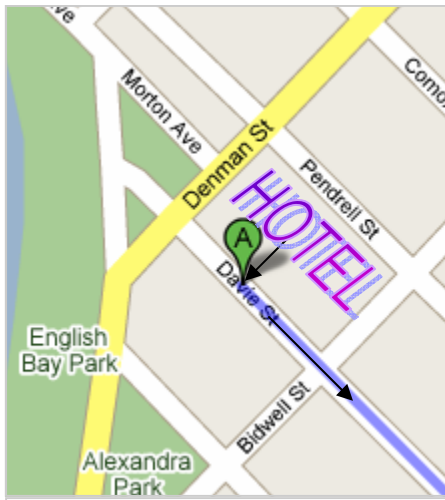
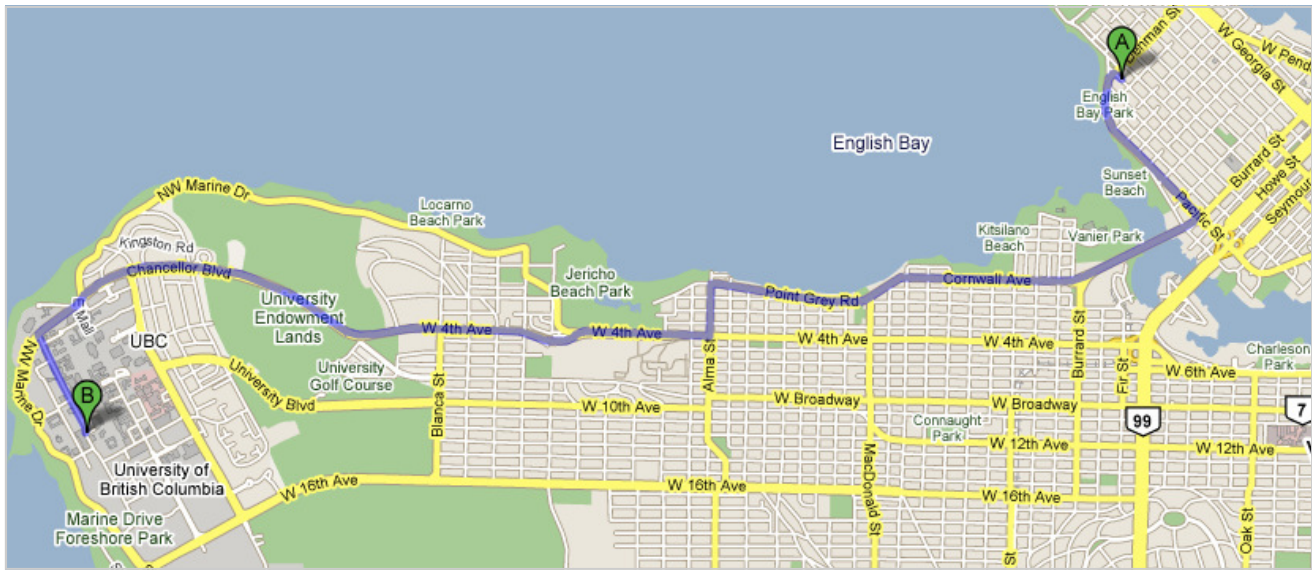


Directions from The Best Western Sands Hotel to UBC Anthropology Museum



A. Turn right out of the Hotel drive way onto Davie street

From: 1755 Davie St
Vancouver, BC, Canada [Edit](#)

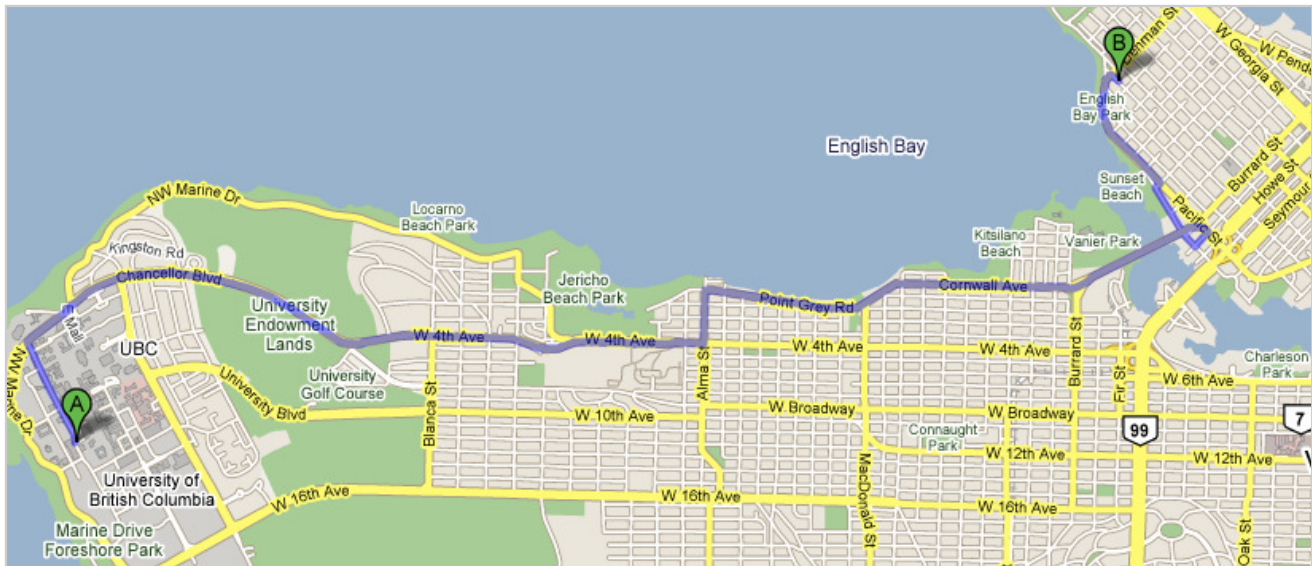
Drive: 12.4 km – about 23 mins

1. Head northwest on Davie St toward Denman St 74 m
2. Turn left at Denman St 65 m
3. Slight left at Beach Ave 0.7 km
4. Continue on Pacific St 0.6 km
5. Turn right at Burrard St 1.0 km
6. Continue on Cornwall Ave 1.4 km
7. Slight left at Point Grey Rd 1.6 km
8. Turn left at Alma St 0.4 km
9. Turn right at W 4th Ave 2.7 km
10. Slight right at Chancellor Blvd 2.5 km
11. Continue straight onto NW Marine Dr 0.4 km
12. Turn left at W Mall 0.9 km

To: 2329 W Mall
UBC, BC, Canada [Edit](#)

We hope you enjoyed your stay at the Best Western Sands Hotel. Have a safe Journey!

Directions from UBC Anthropology Museum to The Best Western Sands Hotel



From: 2329 W Mall
UBC, BC, Canada

Drive: 12.9 km – about 24 mins

1. Head north on W Mall toward Biological Sciences Rd	0.9 km
2. Turn right at NW Marine Dr	0.4 km
3. Slight right at Chancellor Blvd	2.5 km
4. Continue on W 4th Ave	2.7 km
5. Turn left at Alma St	0.4 km
6. Turn right at Point Grey Rd	1.6 km
7. Continue on Cornwall Ave	1.5 km
8. Slight left at Burrard St	0.9 km
9. Turn right at Pacific St	0.1 km
10. Turn right at Hornby St	0.1 km
11. Turn right at Beach Ave	0.5 km
12. Turn right at Bute St	53 m
13. Turn left at Pacific St	0.2 km
14. Slight right at Beach Ave	0.7 km
15. Slight right at Denman St	65 m
16. Turn right at Davie St	74 m

To: 1755 Davie St
Vancouver, BC, Canada

17. Turn right into the drive way. Hotel Lobby on the left and parking straight through

Enjoy Your Stay at the Best Western Sands Hotel!!