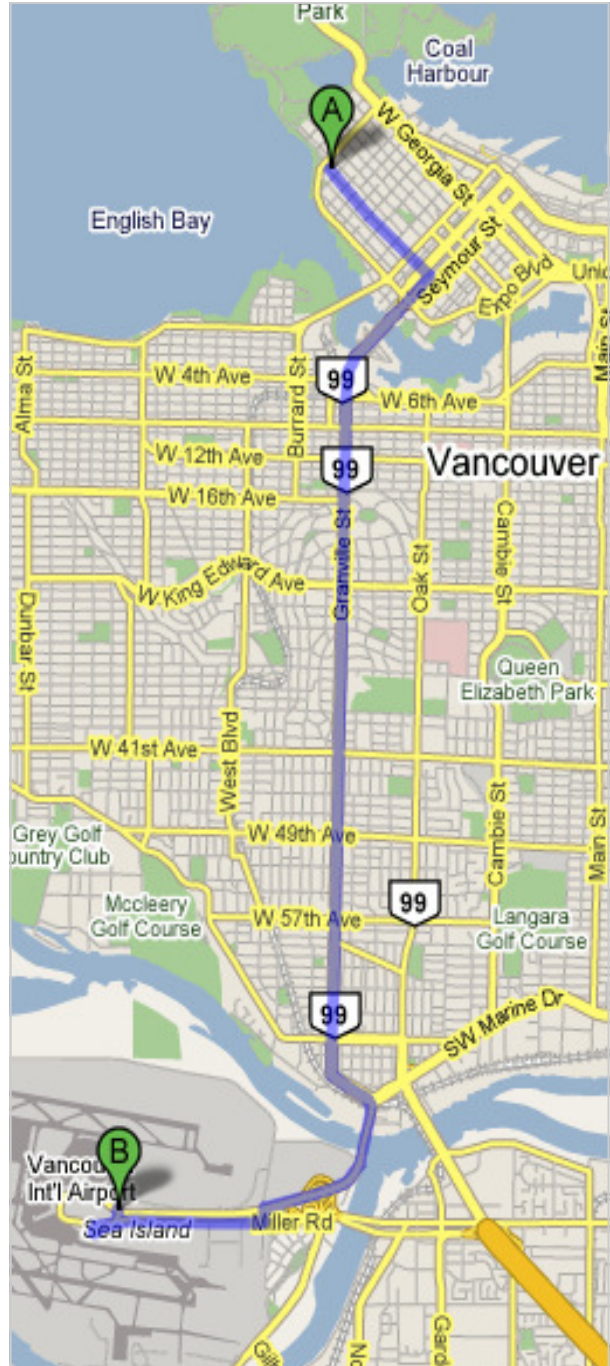
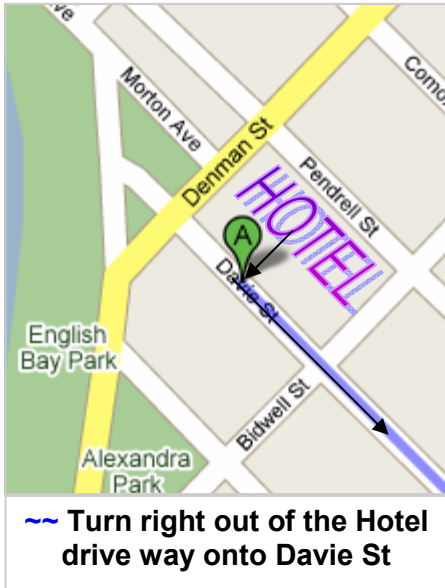


Directions from The Best Western Sands Hotel to Vancouver International Airport (YVR)



From: 1755 Davie St
Vancouver, BC

Drive: 14.5 km – about 27 mins

1. Head southeast on Davie St toward Bidwell St 1.5 km
2. Turn right at Granville St 8.5 km
3. Take the exit on the left toward Airport 0.5 km
4. Merge onto Arthur Laing Bridge 0.3 km
5. Slight right at Grant Mcconachie Way 1.3 km
6. Turn left at Templeton St 0.1 km
7. Turn right at Miller Rd 1.8 km
8. Turn right to stay on Miller Rd 27 m
9. Turn right 0.3 km
10. Turn left (signs for Aérogame/Car Rentals/Terminal/Voitures de Location/Parking/Stationnement) 0.2 km

To: Vancouver International Airport

We hope you enjoyed your stay at the Best Western Sands Hotel. Have a safe Journey!

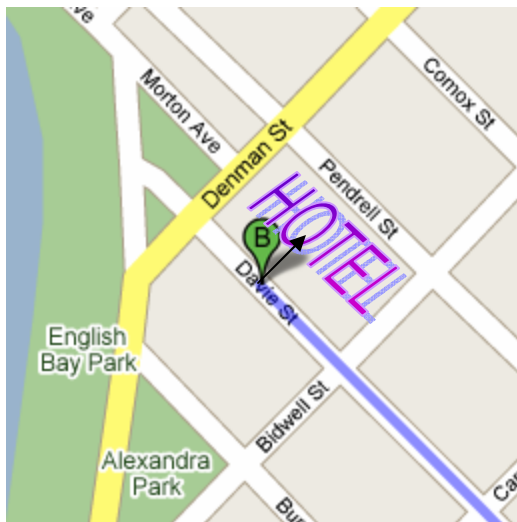
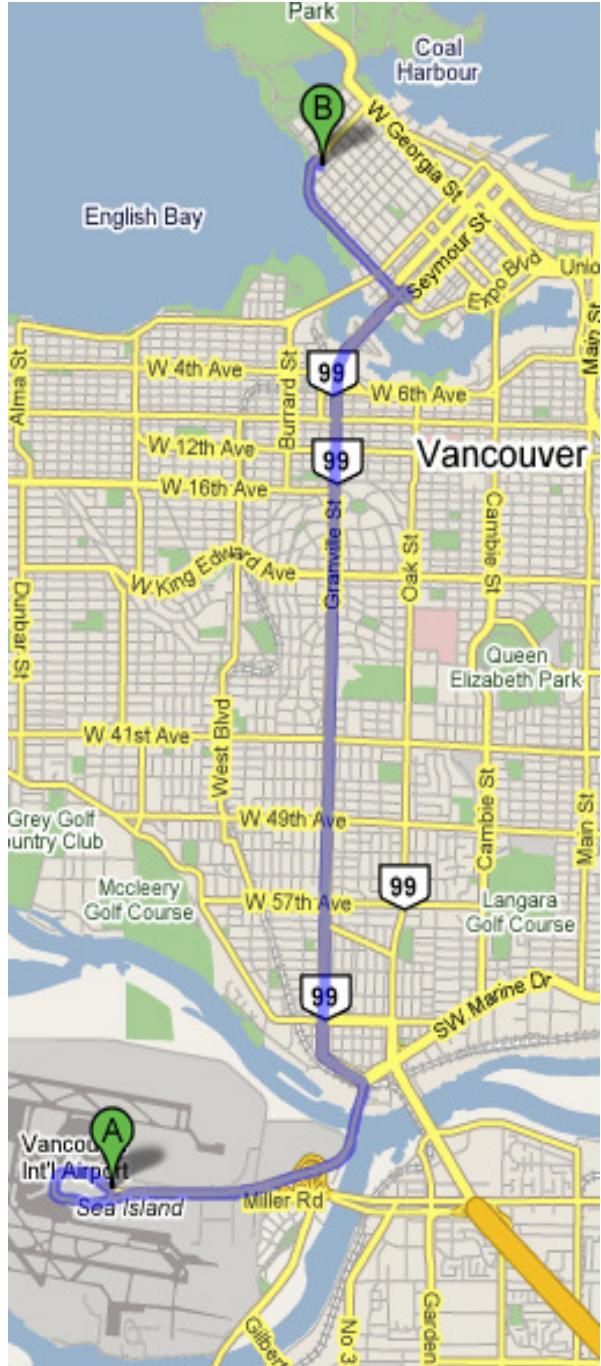
Directions from Vancouver International Airport (YVR) to The Best Western Sands Hotel

A From: Vancouver International Airport ✕
[Edit](#)

Drive: 15.5 km – about 26 mins

1. Head **northwest** toward **Grant Mcconachie Way** 43 m
2. Slight **right** at **Grant Mcconachie Way** 4.3 km
3. Continue on **Arthur Laing Bridge** 0.2 km
4. Take the ramp to **City Centre/ Granville St** 0.6 km
5. Merge onto **SW Marine Dr** 0.2 km
6. Continue on **Granville St** 7.9 km
7. Take the **Pacific St W** ramp 0.3 km
8. Merge onto **Pacific St** 1.0 km
9. Slight **right** at **Beach Ave** 0.7 km
10. Slight **right** at **Denman St** 65 m
11. Turn **right** at **Davie St** 74 m

B To: 1755 Davie St
Vancouver, BC ✕
[Edit](#)



B. Turn right into the drive way. Hotel Lobby on the left and parking straight through

Enjoy Your Stay at the Best Western Sands Hotel!!